



Official Use Only:

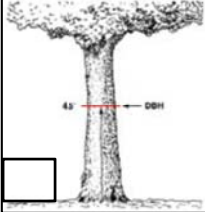
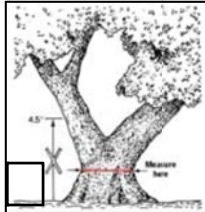
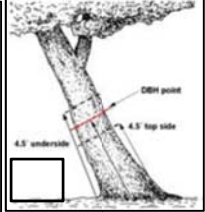
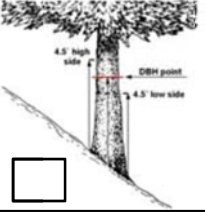
Tree Index: _____

Measured By: _____

Date: _____

HARRIS COUNTY TREE REGISTRY NOMINATION FORM

Complete this form and fax or mail it to Houston Area Urban Forestry Council.

Species common name & Latin name (if known)	Common Name: _____ Latin Name: _____																																				
Ex. "City of Houston"; "John Doe" Ex. "Memorial Park " Tree owner/contact information	Owner name: _____ Property name: _____ Name/Title: _____ Address: _____ _____ Phone: _____ Email: _____																																				
If "yes," skip nominator section →	Is tree owner/contact also the nominator?: <input type="checkbox"/> Yes <input type="checkbox"/> No																																				
Complete measurement rules can be found on www.haufc.org . Tree most closely resembles the following illustration (check one)	<div style="display: flex; justify-content: space-around;"> <div style="text-align: center;">  <input type="checkbox"/> </div> <div style="text-align: center;">  <input type="checkbox"/> </div> <div style="text-align: center;">  <input type="checkbox"/> </div> <div style="text-align: center;">  <input type="checkbox"/> </div> </div> <p>DBH point: <input type="checkbox"/> <input type="checkbox"/> <input type="checkbox"/> <input type="checkbox"/></p>																																				
Round to next lowest inch or foot <i>(Ex. — 76.5 in. recorded as 76 in.; 82.7 ft. recorded as 82 ft.)</i>	<table style="width: 100%; border: none;"> <tr> <td style="width: 20%;">Circumference:</td> <td style="width: 15%;"><input style="width: 100%;" type="text"/></td> <td style="width: 15%;">inches</td> <td style="width: 20%;">Crown spread: widest:</td> <td style="width: 10%;"><input style="width: 100%;" type="text"/></td> <td style="width: 10%;">feet</td> </tr> <tr> <td>Height from ground where measured:</td> <td><input style="width: 100%;" type="text"/></td> <td>ft. } Circle</td> <td>90° spread:</td> <td><input style="width: 100%;" type="text"/></td> <td>feet</td> </tr> <tr> <td></td> <td></td> <td>in. } One</td> <td></td> <td></td> <td></td> </tr> <tr> <td>Total Height:</td> <td><input style="width: 100%;" type="text"/></td> <td>feet</td> <td>sum (+):</td> <td><input style="width: 100%;" type="text"/></td> <td></td> </tr> <tr> <td></td> <td></td> <td></td> <td>÷ 2 =</td> <td><input style="width: 100%;" type="text"/></td> <td></td> </tr> <tr> <td>Instrument:</td> <td colspan="2"><input style="width: 100%;" type="text"/></td> <td>Avg. Crown Spread:</td> <td><input style="width: 100%;" type="text"/></td> <td>feet</td> </tr> </table>	Circumference:	<input style="width: 100%;" type="text"/>	inches	Crown spread: widest:	<input style="width: 100%;" type="text"/>	feet	Height from ground where measured:	<input style="width: 100%;" type="text"/>	ft. } Circle	90° spread:	<input style="width: 100%;" type="text"/>	feet			in. } One				Total Height:	<input style="width: 100%;" type="text"/>	feet	sum (+):	<input style="width: 100%;" type="text"/>					÷ 2 =	<input style="width: 100%;" type="text"/>		Instrument:	<input style="width: 100%;" type="text"/>		Avg. Crown Spread:	<input style="width: 100%;" type="text"/>	feet
Circumference:	<input style="width: 100%;" type="text"/>	inches	Crown spread: widest:	<input style="width: 100%;" type="text"/>	feet																																
Height from ground where measured:	<input style="width: 100%;" type="text"/>	ft. } Circle	90° spread:	<input style="width: 100%;" type="text"/>	feet																																
		in. } One																																			
Total Height:	<input style="width: 100%;" type="text"/>	feet	sum (+):	<input style="width: 100%;" type="text"/>																																	
			÷ 2 =	<input style="width: 100%;" type="text"/>																																	
Instrument:	<input style="width: 100%;" type="text"/>		Avg. Crown Spread:	<input style="width: 100%;" type="text"/>	feet																																
Provide latitude & longitude in degrees/minutes/seconds format	Latitude: <input style="width: 100%;" type="text"/> Longitude: <input style="width: 100%;" type="text"/>																																				
	GPS notes: _____																																				



HARRIS COUNTY TREE REGISTRY NOMINATION FORM

Tree nominator information	Name/Title: _____ Organization: _____ Address: _____ Phone: _____ Email: _____
Provide written directions to the tree, including distance between points) based on the map drawing below.	Address (if different than property owner address): _____ Directions: _____
Draw a map showing the location of the tree from the nearest highway, FM road or town.	Tree map:
Mark appropriate boxes, then sign and date. Mail completed form (and leaf or fruit samples, if necessary) to the address below. Photos can be emailed to info@haufc.org .	In submitting my nomination for consideration as a big tree of its genus & species located in Harris County, I <input type="checkbox"/> Will grant following any reasonable request, individuals the privilege of entering my property to view the designated tree. <input type="checkbox"/> Wish to have the tree considered as the specimen of its genus & species but do not want its location disclosed. <input type="checkbox"/> Grant permission for a representative of HAUFC to inspect and measure the tree for the purposes of verification of the characteristics reported. Signature: _____ Date: _____